8587

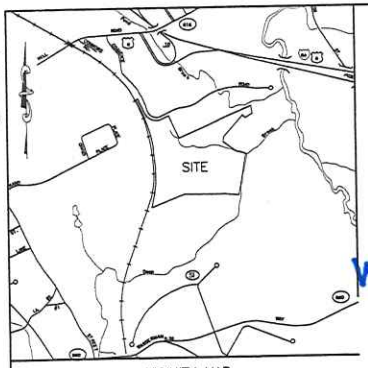

VICINITY MAP
SCALE: 1"=1000'

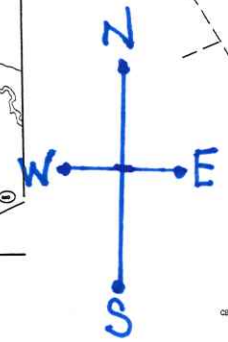

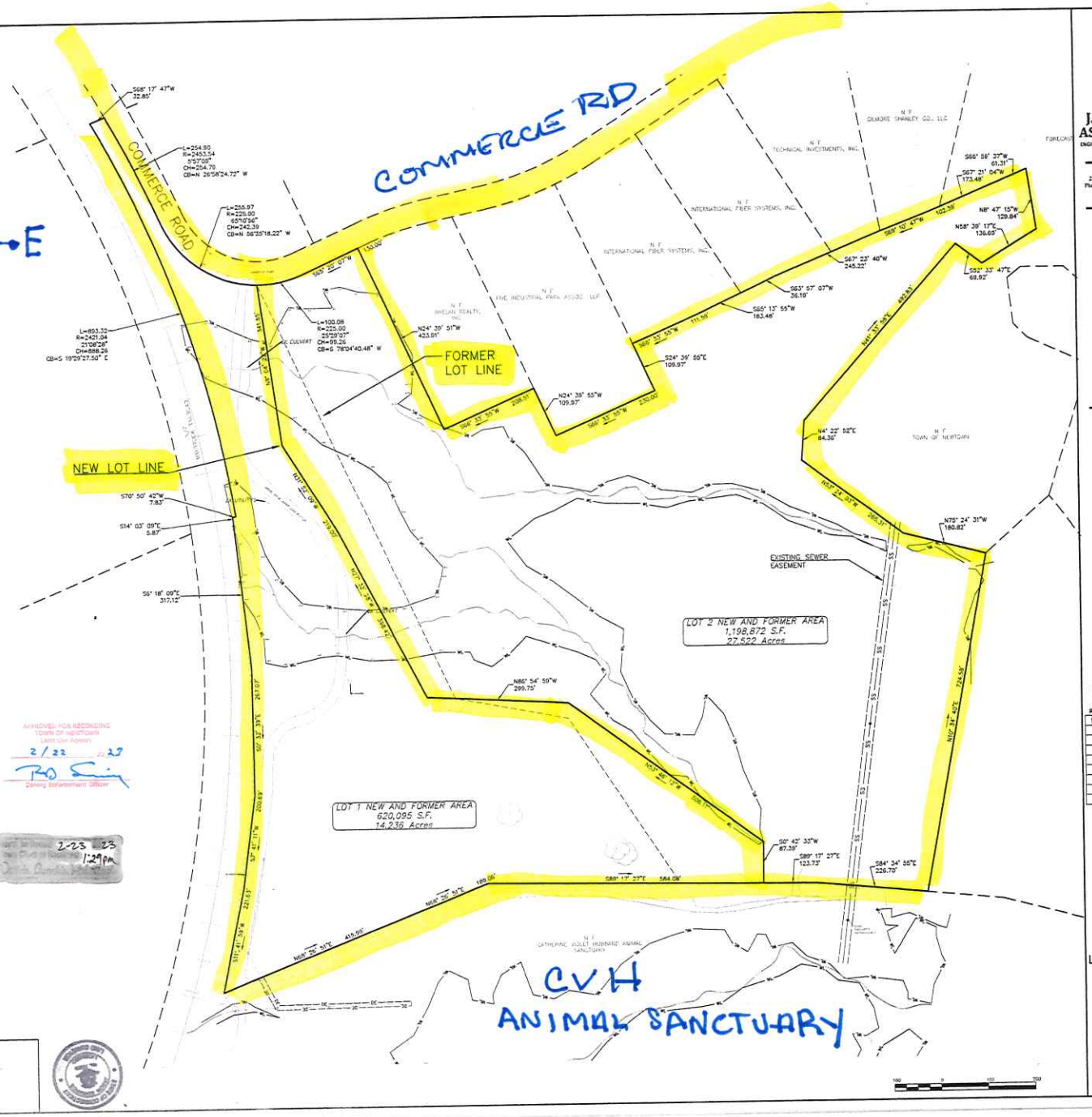
COMMERCE RD
COMMERCE ROAD
FORMER LOT LINE
NEW LOT LINE
EXISTING SEWER EASEMENT
LOT 2 NEW AND FORMER AREA
1,198,872 S.F.
27.522 Acres
LOT 1 NEW AND FORMER AREA
620,095 S.F.
14.236 Acres
CVH
ANIMAL SANCTUARY
N.F. TECHNICAL INVESTMENTS, INC.
N.F. DEMORE SHANLEY CO., LLC
N.F. INTERNATIONAL FIBER SYSTEMS, INC.
N.F. INTERNATIONAL FIBER SYSTEMS, INC.
N.F. RHEIN REALTY, INC.
N.F. TOWN OF NEWTOWN
N.F. CATHERINE VIOLET HUBBARD ANIMAL SANCTUARY
CC CULVERT
L=254.90
R=2453.54
552°05'
CH=254.70
CB=N 26°56'24.72" W
L=255.97
R=225.00
65°10'36"
CH=242.39
CB=N 56°35'18.22" W
L=100.06
R=225.00
25°29'07"
CH=99.26
CB=S 78°34'40.48" W
L=893.32
R=2421.94
21°08'26"
CH=888.26
CB=S 19°29'37.50" E
S68° 17' 47"W
32.85'
S63° 20' 07"W
150.00'
N24° 39' 51"W
423.91'
N24° 39' 55"W
109.97'
S24° 39' 59"E
109.97'
S65° 13' 55"W
183.46'
S63° 57' 07"W
36.19'
S67° 23' 40"W
245.22'
S66° 58' 37"W
61.31'
S67° 21' 04"W
173.48'
N8° 47' 15"W
129.84'
N58° 39' 17"E
136.69'
S82° 33' 47"E
69.92'
N41° 37' 34"E
492.83'
N44° 22' 52"E
84.30'
N75° 24' 31"W
160.82'
N10° 34' 40"E
724.58'
S70° 50' 42"W
7.83'
S14° 03' 09"E
5.87'
S0° 18' 09"E
317.12'
N86° 54' 59"W
299.75'
S0° 42' 33"W
87.39'
S89° 17' 27"E
123.73'
S84° 34' 56"E
226.70'
S89° 17' 27"E
584.08'
N86° 20' 51"E
169.08'
N86° 20' 51"E
415.00'
N17° 27' 09"W
N17° 27' 09"W
N17° 27' 09"W